

\global\europa\dublin\jobs\284000\284000\Drawings\4-02-8 Highways\Topo Survey\ARP-SUR-P3-DR-001 - Areas for Topo Survey.dwg  
 Internal\4-02 Drawings\4-02-8 Highways\Topo Survey\ARP-SUR-P3-DR-001 - Areas for Topo Survey.dwg

**Notes**  
 A. This drawing is to be used for the purpose identified in the titlebox. Other information shown is to be considered indicative only.  
 B. O.S. data used for plans are printed under © Ordnance Survey Ireland Government of Ireland. All rights reserved. Licence Number EN 0002823. All elevations are in metres and relate to OSI Geoid Model (OSGM15) Malin Head. All Co-ordinates are in Irish Transverse Mercator Grid (ITM) as defined by OSI active local GPS station.

Rev	Date	Dm	Chk'd	App'd	Description
P01	18/09/2025	DS	DM	AC	FOR TENDER

Engineering Designer

**ARUP**

Client

Date: 18/09/2025    Scale: 1:5000 @ A1    Drawn: DS    Checked: DM    Approved: AC  
 Project Code: SLNCR    Originator Code: ARP    QMS Code: 284939

Programme Title: **SLIGO, LEITRIM, NORTHERN COUNTIES RAILWAY (SLNCR) GREENWAY**

Drawing Title: PHASE 3 TOPOGRAPHIC SURVEY AREA

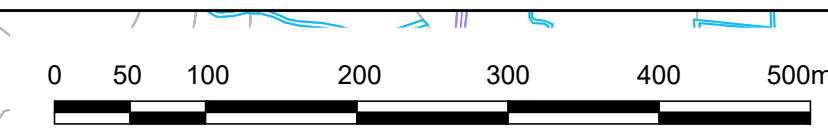
SECTION 2 - COLLOONEY TO DROMAHAIR

Drawing File Name: ARP-SUR-P3-DR-101-119

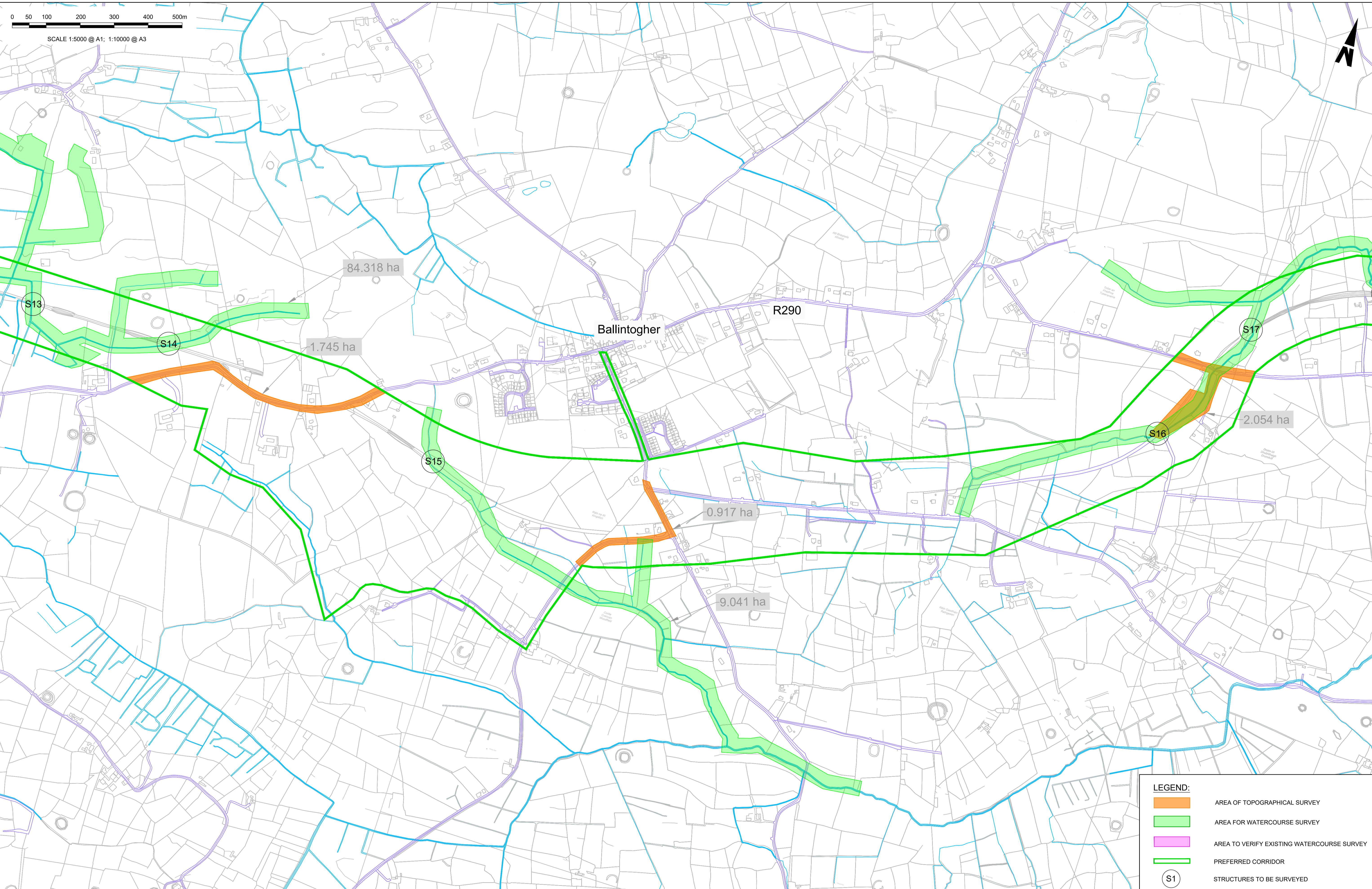
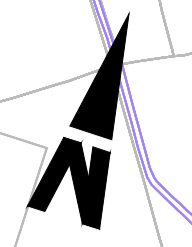
Sheet Number: 4 of 19    Status: S3    Rev: P01

**LEGEND:**

- AREA OF TOPOGRAPHICAL SURVEY
- AREA FOR WATERCOURSE SURVEY
- AREA TO VERIFY EXISTING WATERCOURSE SURVEY
- PREFERRED CORRIDOR
- S1 STRUCTURES TO BE SURVEYED



SCALE 1:5000 @ A1; 1:10000 @ A3



**LEGEND:**

- AREA OF TOPOGRAPHICAL SURVEY
- AREA FOR WATERCOURSE SURVEY
- AREA TO VERIFY EXISTING WATERCOURSE SURVEY
- PREFERRED CORRIDOR
- S1 STRUCTURES TO BE SURVEYED

Notes  
 A. This drawing is to be used for the purpose identified in the titlebox. Other information shown is to be considered indicative only.  
 B. O.S. data used for plans are printed under © Ordnance Survey Ireland Government of Ireland. All rights reserved. Licence Number EN 0002823. All elevations are in metres and relate to OSI Geoid Model (OSGM15) Malin Head. All Co-ordinates are in Irish Transverse Mercator Grid (ITM) as defined by OSI active local GPS station.

Engineering Designer		Rev		Date	Dm	Chk'd	App'd	Description
<b>ARUP</b>		P01	18/09/2025	DS	DM	AC		FOR TENDER

Client				
Date	Scale	Drawn	Checked	Approved
18/09/2025	1:5000 @ A1 1:10000 @ A3	DS	DM	AC
Project Code	Originator Code	QMS Code		
SLNCR	ARP	284939		

Programme Title			
<b>SLIGO, LEITRIM, NORTHERN COUNTIES RAILWAY (SLNCR) GREENWAY</b>			
Drawing Title			
PHASE 3 TOPOGRAPHIC SURVEY AREA			
SECTION 2 - COLLOONEY TO DROMAHAIR			
Drawing File Name	Sheet Number	Status	Rev
ARP-SUR-P3-DR-101-119	5 of 19	S3	P01

I:\global\europa\Dublin\jobs\284000\284939-004 - Internal\4-02 Drawings\4-02-8 Highways\Topo Survey\ARP-SUR-P3-DR-001 - Areas for Topo Survey.dwg

