

I:\global\europa\Dublin\jobs\284000\284939-004 - Internat\4-02 Drawings\4-02-8 Highways\Topo Survey\ARP-SUR-P3-DR-001 - Areas for Topo Survey.dwg

Notes  
 A. This drawing is to be used for the purpose identified in the titlebox. Other information shown is to be considered indicative only.  
 B. O.S. data used for plans are printed under © Ordnance Survey Ireland Government of Ireland. All rights reserved. Licence Number EN 0002823. All elevations are in metres and relate to OSI Geoid Model (OSGM15) Malin Head. All Co-ordinates are in Irish Transverse Mercator Grid (ITM) as defined by OSI active local GPS station.

Engineering Designer  
**ARUP**

Rev	Date	Dm	Chk'd	App'd	Description
P01	18/09/2025	DS	DM	AC	FOR TENDER

Client

Date: 18/09/2025 | Scale: 1:5000 @ A1, 1:10000 @ A3 | Drawn: DS | Checked: DM | Approved: AC

Project Code: SLNCR | Originator Code: ARP | QMS Code: 284939

Programme Title: **SLIGO, LEITRIM, NORTHERN COUNTIES RAILWAY (SLNCR) GREENWAY**

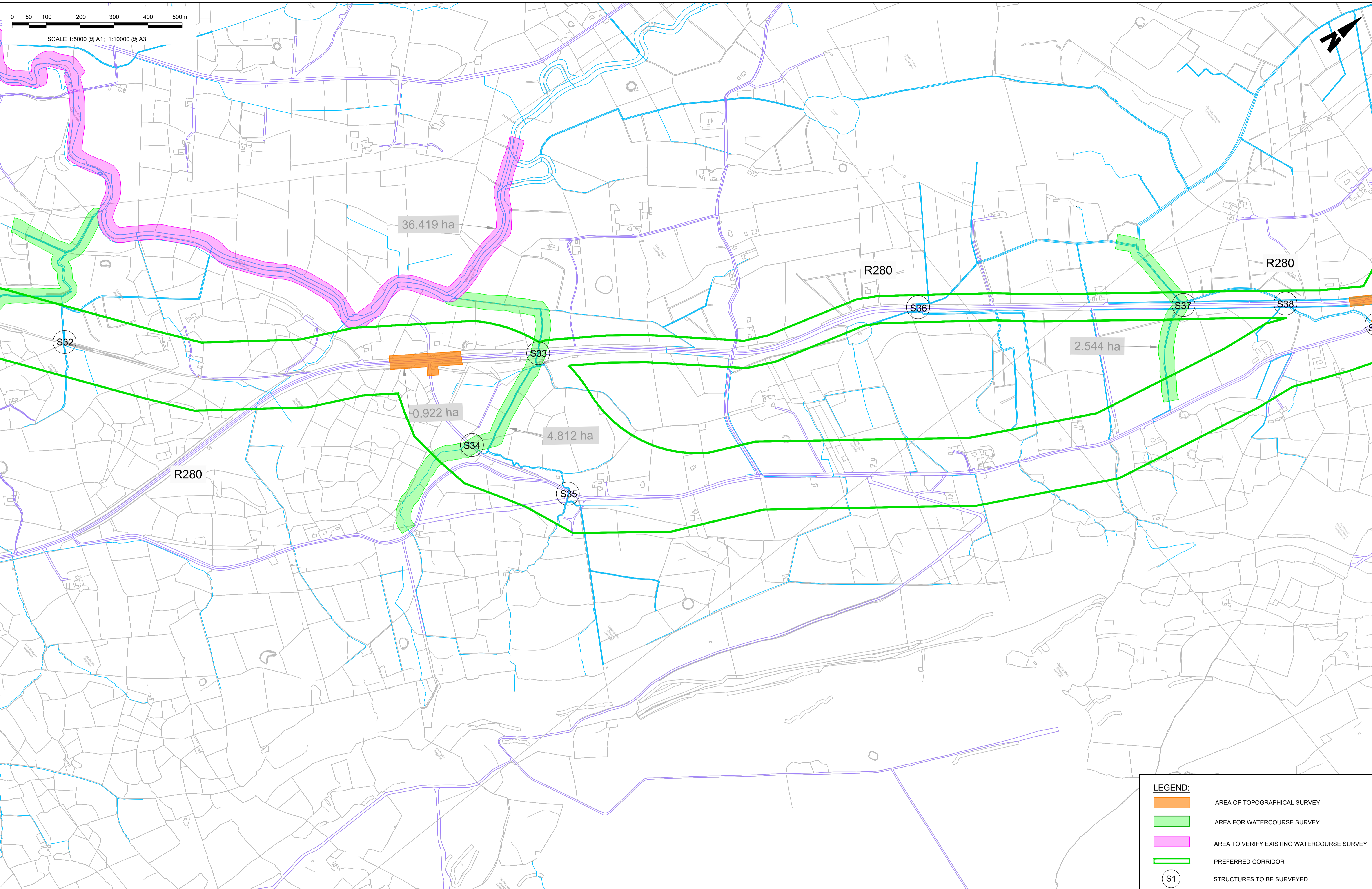
Drawing Title: PHASE 3 TOPOGRAPHIC SURVEY AREA  
SECTION 3 - DROMAHAIR TO MANORHAMILTON

Drawing File Name: ARP-SUR-P3-DR-101-119 | Sheet Number: 8 of 19 | Status: S3 | Rev: P01

**LEGEND:**

- AREA OF TOPOGRAPHICAL SURVEY
- AREA FOR WATERCOURSE SURVEY
- AREA TO VERIFY EXISTING WATERCOURSE SURVEY
- PREFERRED CORRIDOR
- S1 STRUCTURES TO BE SURVEYED





\global\europa\dublin\jobs\284000\284539-004 - Internal\4-02 Drawings\4-02-8 Highways\Topo Survey\ARP-SUR-P3-DR-001 - Areas for Topo Survey.dwg

**Notes**  
 A. This drawing is to be used for the purpose identified in the titlebox. Other information shown is to be considered indicative only.  
 B. O.S. data used for plans are printed under © Ordnance Survey Ireland Government of Ireland. All rights reserved. Licence Number EN 0002823. All elevations are in metres and relate to OSI Geoid Model (OSGM15) Malin Head. All Co-ordinates are in Irish Transverse Mercator Grid (ITM) as defined by OSI active local GPS station.

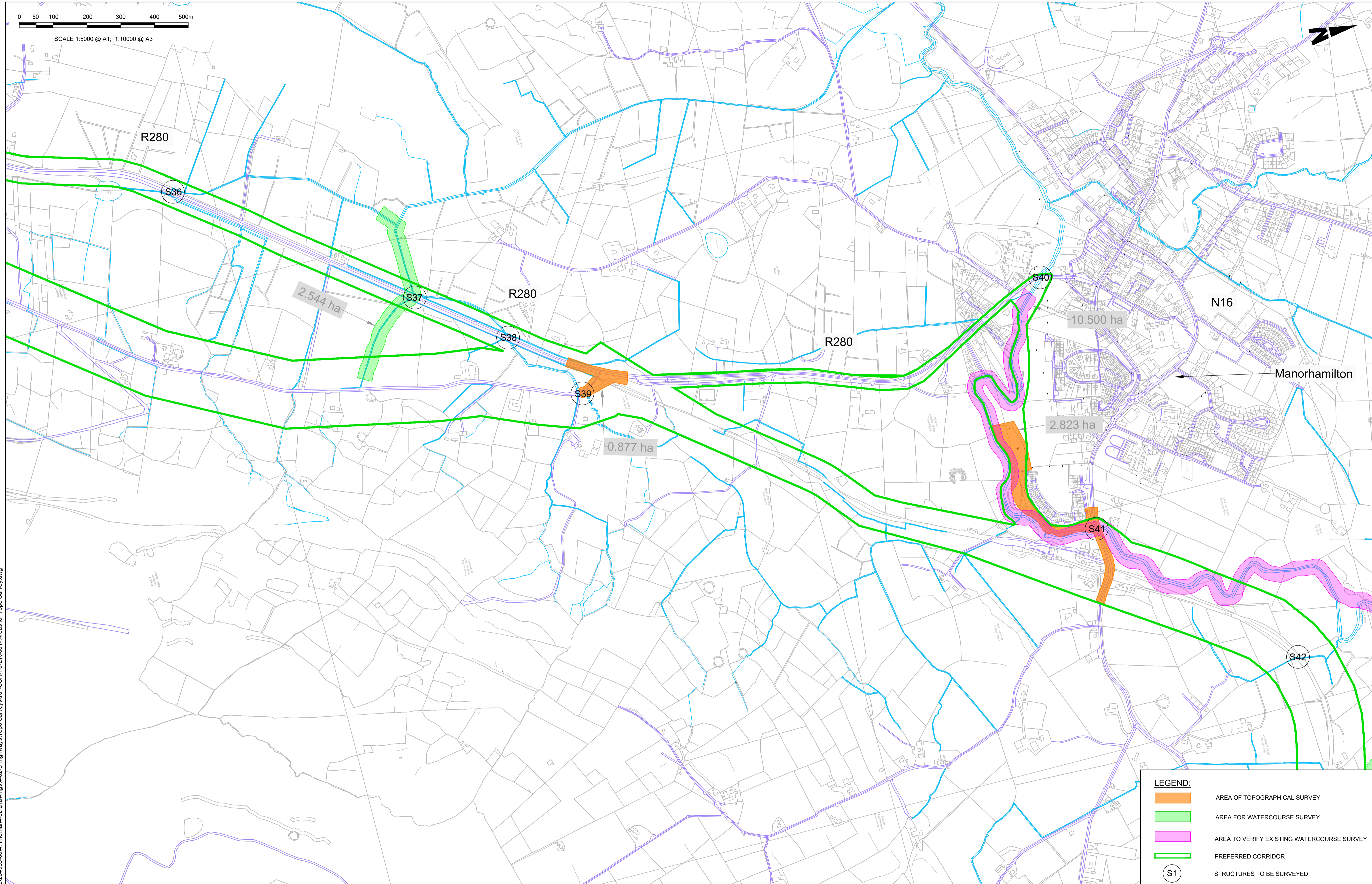
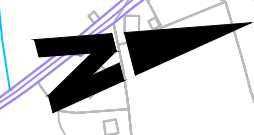
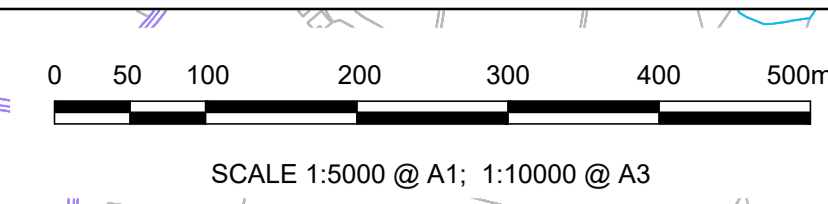
Engineering Designer					
<b>ARUP</b>					
Rev	Date	Dm	Chk'd	App'd	Description
P01	18/09/2025	DS	DM	AC	FOR TENDER

Client					
Date	Scale	Drawn	Checked	Approved	
18/09/2025	1:5000 @ A1 1:10000 @ A3	DS	DM	AC	
Project Code	Originator Code	QMS Code			
SLNCR	ARP	284939			

Programme Title			
<b>SLIGO, LEITRIM, NORTHERN COUNTIES RAILWAY (SLNCR) GREENWAY</b>			
Drawing Title			
PHASE 3 TOPOGRAPHIC SURVEY AREA			
SECTION 3 - DROMAHAIR TO MANORHAMILTON			
Drawing File Name	Sheet Number	Status	Rev
ARP-SUR-P3-DR-101-119	10 of 19	S3	P01

**LEGEND:**

- AREA OF TOPOGRAPHICAL SURVEY
- AREA FOR WATERCOURSE SURVEY
- AREA TO VERIFY EXISTING WATERCOURSE SURVEY
- PREFERRED CORRIDOR
- S1 STRUCTURES TO BE SURVEYED



**LEGEND:**

- AREA OF TOPOGRAPHICAL SURVEY
- AREA FOR WATERCOURSE SURVEY
- AREA TO VERIFY EXISTING WATERCOURSE SURVEY
- PREFERRED CORRIDOR
- S1 STRUCTURES TO BE SURVEYED

Notes  
 A. This drawing is to be used for the purpose identified in the titlebox. Other information shown is to be considered indicative only.  
 B. O.S. data used for plans are printed under © Ordnance Survey Ireland Government of Ireland. All rights reserved. Licence Number EN 0002823. All elevations are in metres and relate to OSI Geoid Model (OSGM15) Malin Head. All Co-ordinates are in Irish Transverse Mercator Grid (ITM) as defined by OSI active local GPS station.

Engineering Designer	
<b>ARUP</b>	


Rev	Date	Drm	Chk'd	App'd	Description
P01	18/09/2025	DS	DM	AC	FOR TENDER

Client				
Date	Scale	Drawn	Checked	Approved
18/09/2025	1:5000 @ A1 1:10000 @ A3	DS	DM	AC
Project Code	Originator Code	QMS Code		
SLNCR	ARP	284939		

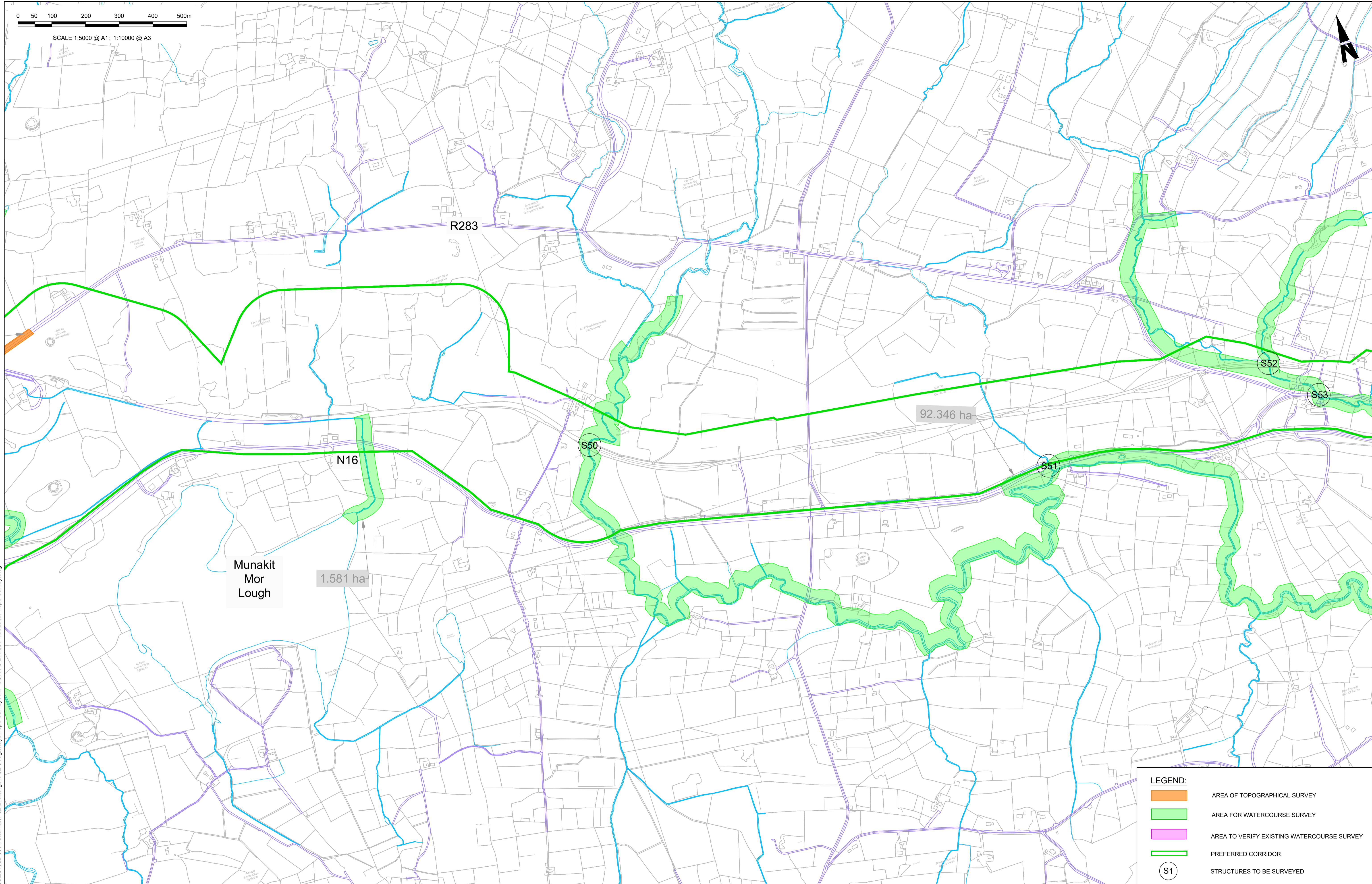

Programme Title			
<b>SLIGO, LEITRIM, NORTHERN COUNTIES RAILWAY (SLNCR) GREENWAY</b>			
Drawing Title			
PHASE 3 TOPOGRAPHIC SURVEY AREA			
SECTION 3 - DROMAHAIR TO MANORHAMILTON			
Drawing File Name	Sheet Number	Status	Rev
ARP-SUR-P3-DR-101-119	11 of 19	S3	P01

I:\global\europa\dublin\jobs\284000\284939-0014\_Intemat4-02 Drawings\4-02-8 Highways\Topo Survey\ARP-SUR-P3-DR-001 - Areas for Topo Survey.dwg





SCALE 1:5000 @ A1; 1:10000 @ A3



Munakit  
Mor  
Lough

1.581 ha

92.346 ha

**LEGEND:**

	AREA OF TOPOGRAPHICAL SURVEY
	AREA FOR WATERCOURSE SURVEY
	AREA TO VERIFY EXISTING WATERCOURSE SURVEY
	PREFERRED CORRIDOR
	STRUCTURES TO BE SURVEYED

Notes  
 A. This drawing is to be used for the purpose identified in the titlebox. Other information shown is to be considered indicative only.  
 B. O.S. data used for plans are printed under © Ordnance Survey Ireland Government of Ireland. All rights reserved. Licence Number EN 0002823. All elevations are in metres and relate to OSI Geoid Model (OSGM15) Malin Head. All Co-ordinates are in Irish Transverse Mercator Grid (ITM) as defined by OSI active local GPS station.

Engineering Designer  
**ARUP**

Rev	Date	Drm	Chk'd	App'd	Description
P01	18/09/2025	DS	DM	AC	FOR TENDER

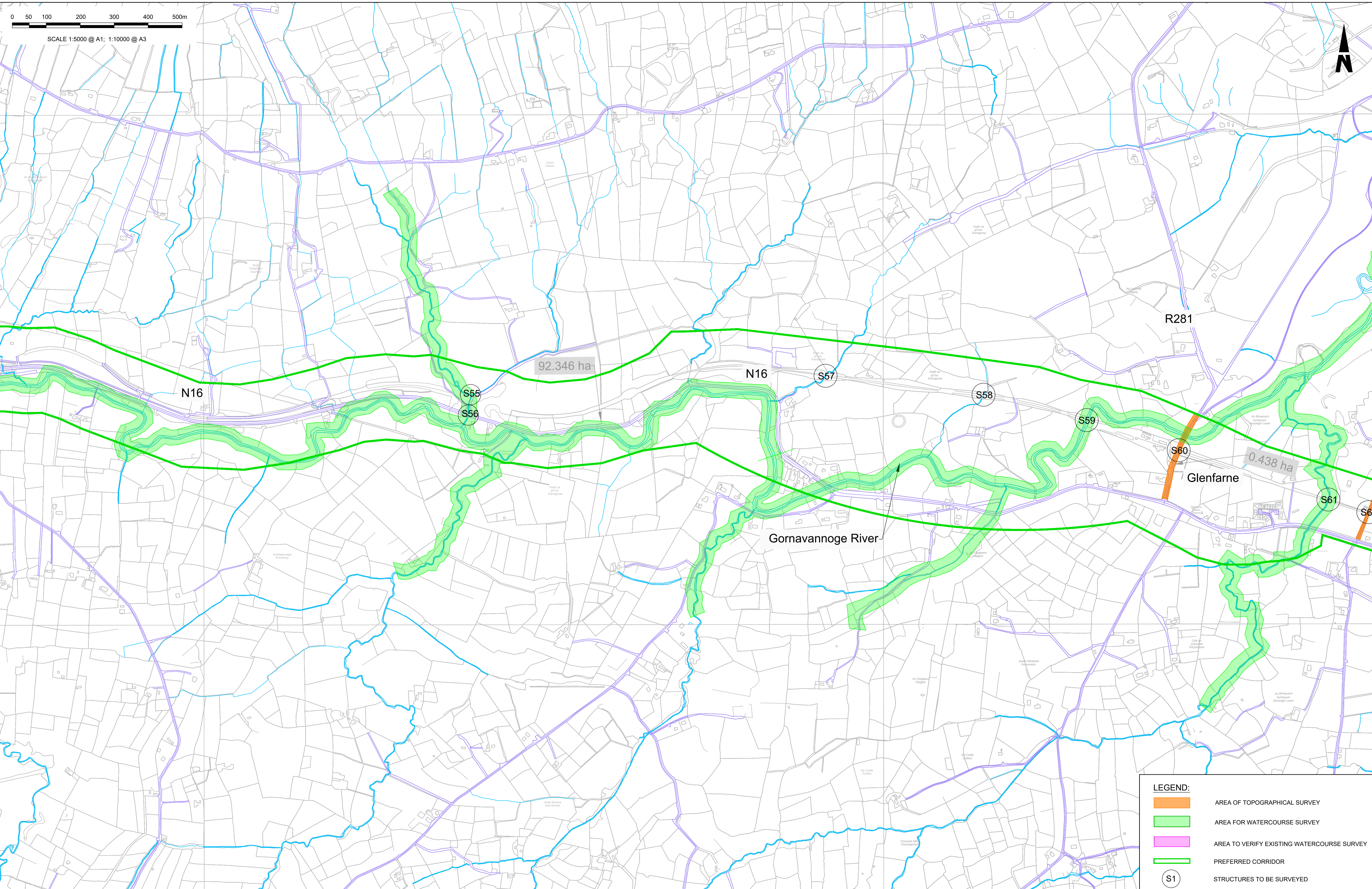
Client					
Date	Scale	Drawn	Checked	Approved	
18/09/2025	1:5000 @ A1 1:10000 @ A3	DS	DM	AC	
Project Code	Originator Code	QMS Code			
SLNCR	ARP	284939			

Programme Title	<b>SLIGO, LEITRIM, NORTHERN COUNTIES RAILWAY (SLNCR) GREENWAY</b>			
Drawing Title	PHASE 3 TOPOGRAPHIC SURVEY AREA			
	SECTION 4 - MANORHAMILTON TO BLACKLION/BELCOO			
Drawing File Name	Sheet Number	Status	Rev	
ARP-SUR-P3-DR-101-119	13 of 19	S3	P01	

I:\global\europa\Dublin\jobs\284000\284939-004 - Internal\4-02 Drawings\4-02-8 Highways\Topo Survey\ARP-SUR-P3-DR-001 - Areas for Topo Survey.dwg







I:\global\europa\Dublin\jobs\284000\284939-004 - Internal\4-02 Drawings\4-02-8 Highways\Topo Survey\ARP-SUR-P3-DR-001 - Areas for Topo Survey.dwg

Notes  
 A. This drawing is to be used for the purpose identified in the titlebox. Other information shown is to be considered indicative only.  
 B. O.S. data used for plans are printed under © Ordnance Survey Ireland Government of Ireland. All rights reserved. Licence Number EN 0002823. All elevations are in metres and relate to OSI Geoid Model (OSGM15) Malin Head. All Co-ordinates are in Irish Transverse Mercator Grid (ITM) as defined by OSI active local GPS station.

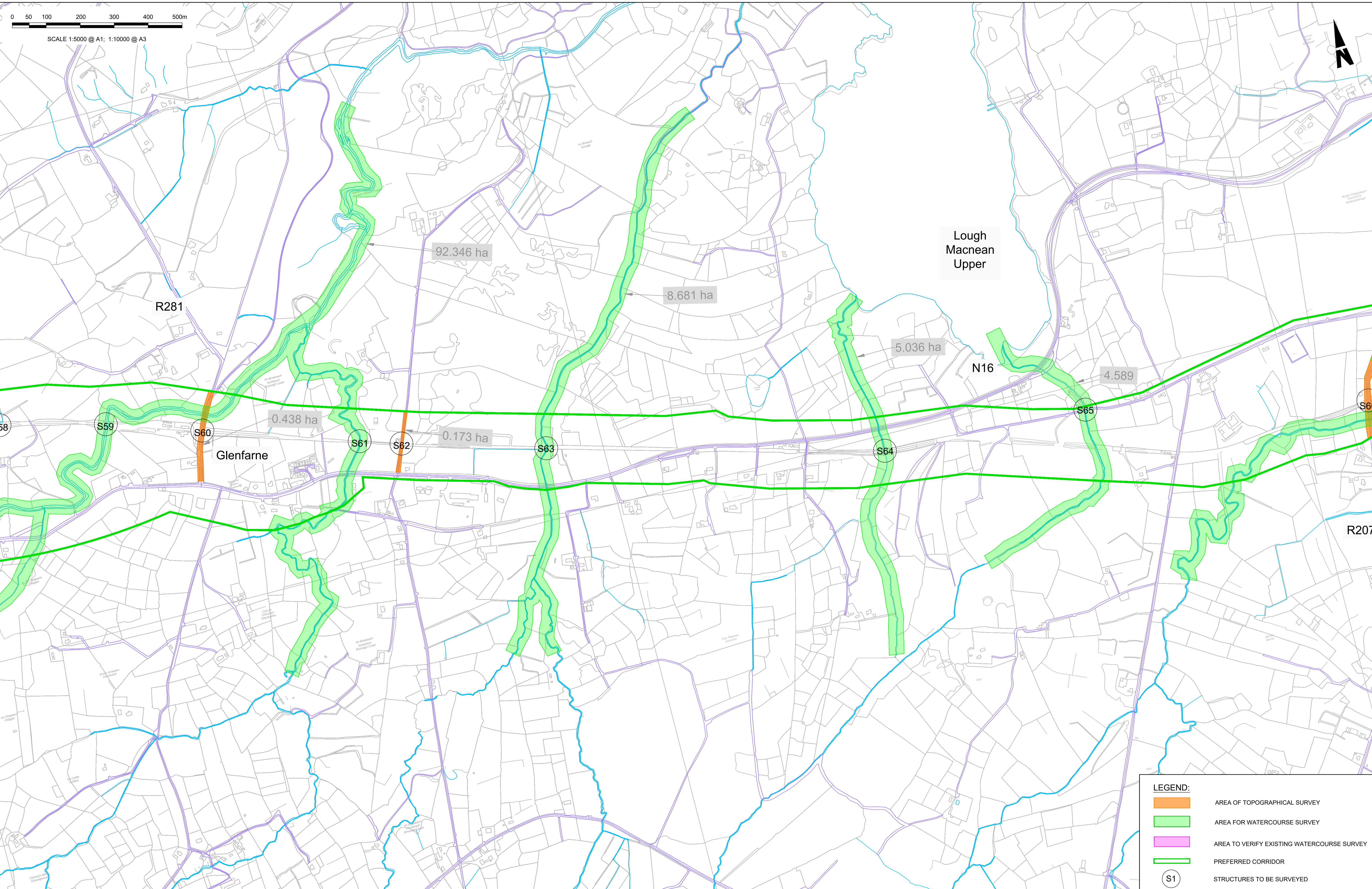
Engineering Designer		Rev		Date	Dm	Chk'd	App'd	Description
		P01	18/09/2025	DS	DM	AC		FOR TENDER

Client				
Date	Scale	Drawn	Checked	Approved
18/09/2025	1:5000 @ A1 1:10000 @ A3	DS	DM	AC
Project Code	Originator Code	QMS Code		
SLNCR	ARP	284939		

Programme Title			
<b>SLIGO, LEITRIM, NORTHERN COUNTIES RAILWAY (SLNCR) GREENWAY</b>			
Drawing Title			
PHASE 3 TOPOGRAPHIC SURVEY AREA SECTION 4 - MANORHAMILTON TO BLACKLION/BELCOO			
Drawing File Name	Sheet Number	Status	Rev
ARP-SUR-P3-DR-101-119	16 of 19	S3	P01

**LEGEND:**

- AREA OF TOPOGRAPHICAL SURVEY
- AREA FOR WATERCOURSE SURVEY
- AREA TO VERIFY EXISTING WATERCOURSE SURVEY
- PREFERRED CORRIDOR
- STRUCTURES TO BE SURVEYED



I:\global\europa\Dublin\jobs\284000\284000\Drawings\4-02-8 Highways\Topo Survey\ARP-SUR-P3-DR-001 - Areas for Topo Survey.dwg  
 Internal:4-02 Drawings\4-02-8 Highways\Topo Survey\ARP-SUR-P3-DR-001 - Areas for Topo Survey.dwg

**Notes**  
 A. This drawing is to be used for the purpose identified in the titlebox. Other information shown is to be considered indicative only.  
 B. O.S. data used for plans are printed under © Ordnance Survey Ireland Government of Ireland. All rights reserved. Licence Number EN 0002823. All elevations are in metres and relate to OSI Geoid Model (OSGM15) Malin Head. All Co-ordinates are in Irish Transverse Mercator Grid (ITM) as defined by OSI active local GPS station.

Engineering Designer

**ARUP**

Rev	Date	Dm	Chk'd	App'd	Description
P01	18/09/2025	DS	DM	AC	FOR TENDER

Client

Date: 18/09/2025  
 Scale: 1:5000 @ A1, 1:10000 @ A3  
 Drawn: DS, Checked: DM, Approved: AC  
 Project Code: SLNCR, Originator Code: ARP, QMS Code: 284939

Programme Title: **SLIGO, LEITRIM, NORTHERN COUNTIES RAILWAY (SLNCR) GREENWAY**  
 Drawing Title: PHASE 3 TOPOGRAPHIC SURVEY AREA  
 SECTION 4 - MANORHAMILTON TO BLACKLION/BELCOO  
 Drawing File Name: ARP-SUR-P3-DR-101-119  
 Sheet Number: 17 of 19  
 Status: S3  
 Rev: P01

**LEGEND:**

- AREA OF TOPOGRAPHICAL SURVEY
- AREA FOR WATERCOURSE SURVEY
- AREA TO VERIFY EXISTING WATERCOURSE SURVEY
- PREFERRED CORRIDOR
- S1 STRUCTURES TO BE SURVEYED