

LEGEND:

- AREA OF TOPOGRAPHICAL SURVEY
- AREA FOR WATERCOURSE SURVEY
- AREA TO VERIFY EXISTING WATERCOURSE SURVEY
- PREFERRED CORRIDOR
- S1 STRUCTURES TO BE SURVEYED

Notes
 A. This drawing is to be used for the purpose identified in the titlebox. Other information shown is to be considered indicative only.
 B. O.S. data used for plans are printed under © Ordnance Survey Ireland Government of Ireland. All rights reserved. Licence Number EN 0002823. All elevations are in metres and relate to OSI Geoid Model (OSGM15) Malin Head. All Co-ordinates are in Irish Transverse Mercator Grid (ITM) as defined by OSI active local GPS station.


Engineering Designer	
ARUP	

Rev	Date	Drm	Chk'd	App'd	Description
P01	18/09/2025	DS	DM	AC	FOR TENDER

Client				
Date	Scale	Drawn	Checked	Approved
18/09/2025	1:5000 @ A1 1:10000 @ A3	DS	DM	AC
Project Code	Originator Code	QMS Code		
SLNCR	ARP	284939		

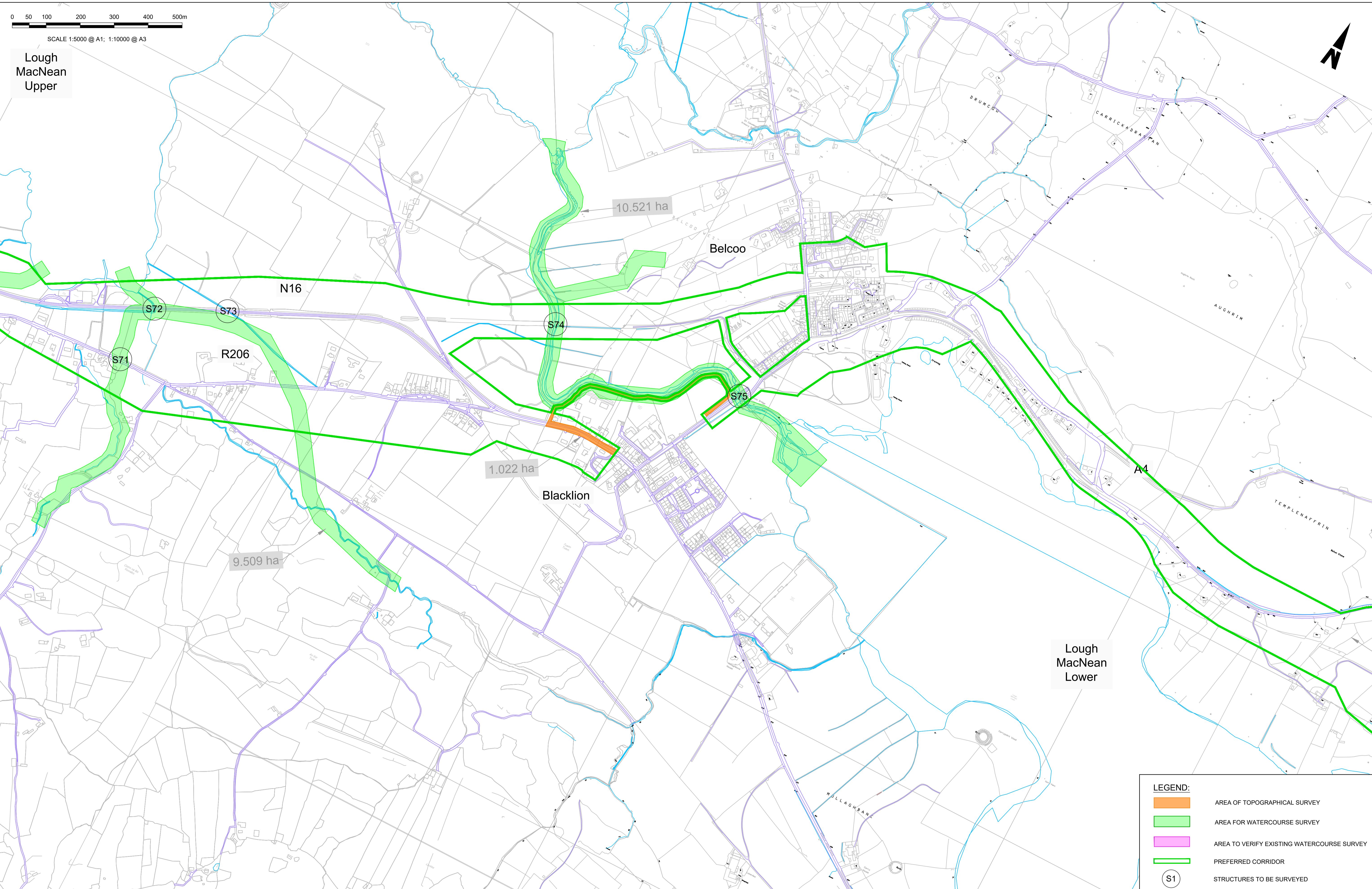

Programme Title			
SLIGO, LEITRIM, NORTHERN COUNTIES RAILWAY (SLNCR) GREENWAY			
Drawing Title			
PHASE 3 TOPOGRAPHIC SURVEY AREA			
SECTION 4 - MANORHAMILTON TO BLACKLION/BELCOO			
Drawing File Name	Sheet Number	Status	Rev
ARP-SUR-P3-DR-101-119	18 of 19	S3	P01

I:\global\europa\Dublin\jobs\284000\284939-004 - Internal\4-02 Drawings\4-02-8 Highways\Topo Survey\ARP-SUR-P3-DR-001 - Areas for Topo Survey.dwg



SCALE 1:5000 @ A1; 1:10000 @ A3

Lough MacNean Upper



Lough MacNean Lower

LEGEND:

- AREA OF TOPOGRAPHICAL SURVEY
- AREA FOR WATERCOURSE SURVEY
- AREA TO VERIFY EXISTING WATERCOURSE SURVEY
- PREFERRED CORRIDOR
- S1 STRUCTURES TO BE SURVEYED

Notes
 A. This drawing is to be used for the purpose identified in the titlebox. Other information shown is to be considered indicative only.
 B. O.S. data used for plans are printed under © Ordnance Survey Ireland Government of Ireland. All rights reserved. Licence Number EN 0002823. All elevations are in metres and relate to OSI Geoid Model (OSGM15) Malin Head. All Co-ordinates are in Irish Transverse Mercator Grid (ITM) as defined by OSI active local GPS station.

C. This material is Crown Copyright and is reproduced with the permission of Land and Property Services under delegated authority from the Controller of Her Majesty's Stationery Office, © Crown Copyright and database rights NIMA CS&LA777. "Unauthorised reproduction infringes © Crown Copyright and may lead to prosecution or civil proceedings".

Engineering Designer		Rev		Date	Drm	Chk'd	App'd	Description
ARUP		P01	18/09/2025	DS	DM	AC		FOR TENDER

Client				
Date	Scale	Drawn	Checked	Approved
18/09/2025	1:5000 @ A1 1:10000 @ A3	DS	DM	AC
Project Code	Originator Code	QMS Code		
SLNCR	ARP	284939		

Programme Title			
SLIGO, LEITRIM, NORTHERN COUNTIES RAILWAY (SLNCR) GREENWAY			
Drawing Title			
PHASE 3 TOPOGRAPHIC SURVEY AREA			
SECTION 4 - MANORHAMILTON TO BLACKLION/BELCOO			
Drawing File Name	Sheet Number	Status	Rev
ARP-SUR-P3-DR-101-119	19 of 19	S3	P01

\\global\europa\dublin\jobs\284000\284939-0014 - Internal\4-02 Drawings\4-02-8 Highways\Topo Survey\ARP-SUR-P3-DR-001 - Areas for Topo Survey.dwg