

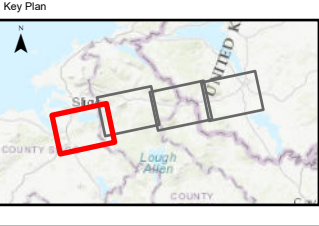


**FOR INFORMATION**

-  Preferred Corridor
-  Emerging Preferred Corridor

**Notes**  
**Disclaimer Note:**  
 The Corridor shown may be subject to change. More detailed assessments, on-going studies and the information received from the public may result in changes to the constraints display and Proposed Study Area. The corridor is generally 200m wide but varies in certain areas due to notable constraints and opportunities. The corridor shown does not represent the lands required for a Greenway, they represent the lands for which a Greenway is feasible.

This material is Crown Copyright and is reproduced with the permission of Land and Property Services under delegated authority from the Controller of Her Majesty's Stationery Office. © Crown Copyright and database rights NIMA CS8LA777. "Unauthorised reproduction infringes © Crown Copyright and may lead to prosecution or civil proceedings". Ordnance Survey Ireland License No. EN 0002823 © Ordnance Survey Ireland/ Government of Ireland.



Consultant

# ARUP

50 Ringsend Road  
 Dublin  
 D04 T6X0  
 Ireland

Job Title  
**Sligo, Leitrim, Northern Counties Railway (SLNCR) Greenway**

Scale  
 1 : 50000 @A3, 1 : 25000 @A1

Role  
 PDV - Planning Development & Legal

Date  
 September 2025

Issue	Date	By	Chkd	Appd
P01	03/10/2025	DMCF	DM	AC

Drawing Title  
**Preferred Corridor and Emerging Preferred Corridor**  
 Sheet 1 of 4

Suitability  
**S2 - Suitable for Discussion**

Job No  
 284939

Figure ID  
 P01

Drawing No  
 ARP-PDV-P3-DR-003